


Before And After

A collection of photos taken from (nearly) the same points, from decades ago and more recently.

Moosilauke: Gorge Brook crossing on the Gorge Brook Trail




**April,
1985**



**August,
2009**

This is the photo that inspired me to create this page. I was looking at some old photos and thought I might have a recent photo of this. I was surprised a lot of the lichen patterns were still much the same. The 2nd furthest blowdown just above the stream appears to be the crooked dead tree in the old photo. That's my old hiking buddy Ed in the old photo. Yes, we were wearing the evil jeans.

Garfield Shelter: View from the bench




June, 1984



**September,
2009**

The view certainly has been allowed to grow in. A lot. Although not shown in the later picture, the Bonds are all but obscured. This was a great spot in the evening. In the old photo, you can see the shadow of Garfield, and lenticular clouds above the col between the Twins.

Garfield Shelter/Mt. Garfield: Fir Waves on N. Twin



June, 1984



**September,
2009**

These fir waves don't seem to have moved very much in 25 years, but perhaps with the scale and slightly different viewpoint, it's not apparent.